





















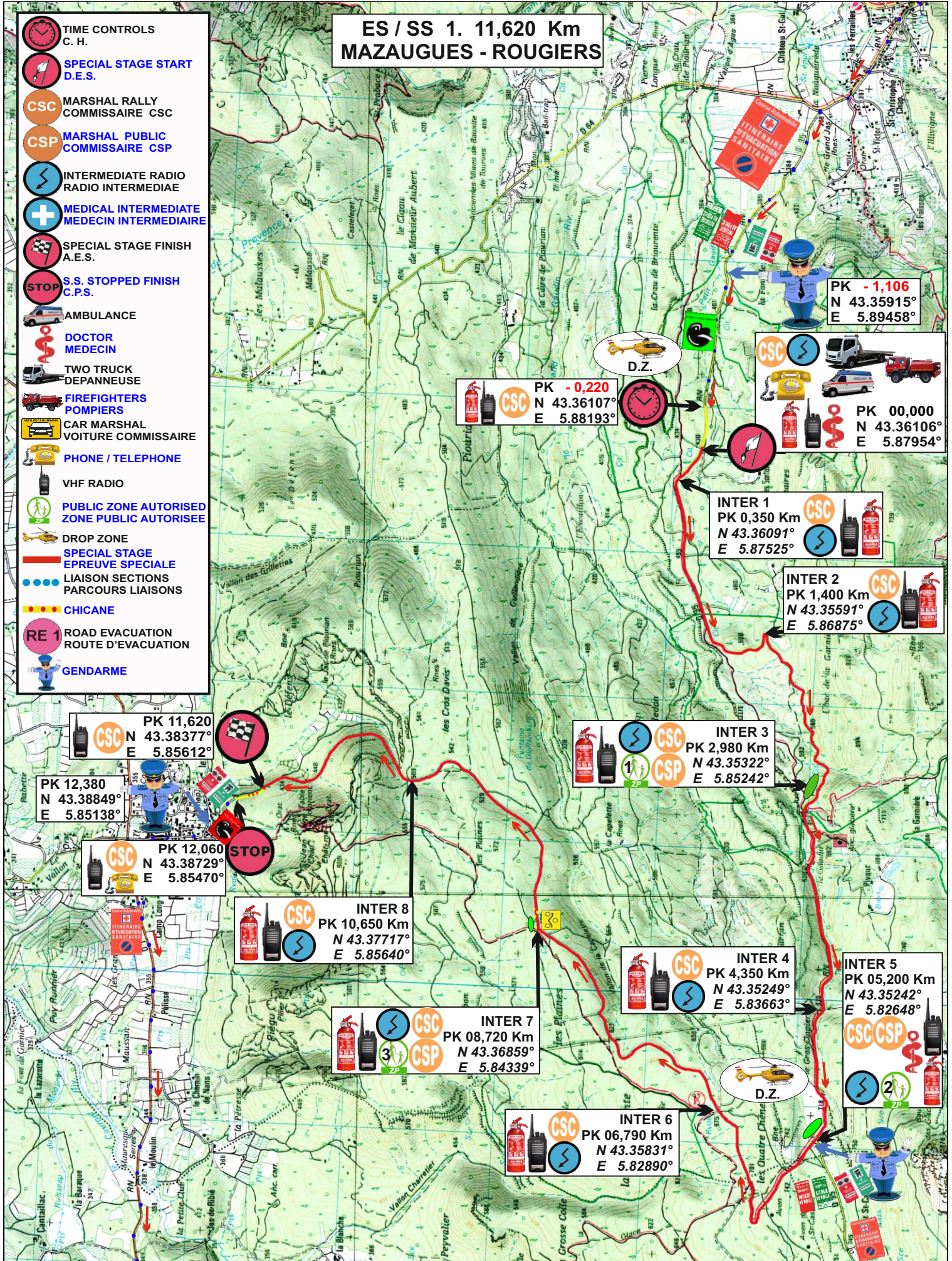


Du 14 au 16 décembre

ES / SS 1. 11,620 Km
MAZAUGUES - ROUGIERS

-  TIME CONTROLS
C. H.
-  SPECIAL STAGE START
D.E.S.
-  MARSHAL RALLY
COMMISSAIRE CSC
-  MARSHAL PUBLIC
COMMISSAIRE CSP
-  INTERMEDIATE RADIO
RADIO INTERMEDIAIE
-  MEDICAL INTERMEDIATE
MEDECIN INTERMEDIAIRE
-  SPECIAL STAGE FINISH
A.E.S.
-  S.S. STOPPED FINISH
C.P.S.
-  AMBULANCE
-  DOCTOR
MEDECIN
-  TWO TRUCK
DEPANNEUSE
-  FIREFIGHTERS
POMPIERS
-  CAR MARSHAL
VOITURE COMMISSAIRE
-  PHONE / TELEPHONE
-  VHF RADIO
-  PUBLIC ZONE AUTORIZED
ZONE PUBLIC AUTORISEE
-  DROP ZONE
-  SPECIAL STAGE
EPREUVE SPECIALE
-  LAISON SECTIONS
PARCOURS LIAISONS
-  CHICANE
-  ROAD EVACUATION
ROUTE D'EVACUATION
-  GENDARME



PK - 1,106
N 43.35915°
E 5.89458°

CSC PK - 0,220
N 43.36107°
E 5.88193°

PK 00,000
N 43.36106°
E 5.87954°

INTER 1
PK 0,350 Km
N 43.36091°
E 5.87525°

INTER 2
PK 1,400 Km
N 43.35591°
E 5.86875°

INTER 3
PK 2,980 Km
N 43.35322°
E 5.85242°

PK 11,620
N 43.38377°
E 5.85612°

PK 12,380
N 43.38849°
E 5.85138°

PK 12,060
N 43.38729°
E 5.85470°

INTER 8
PK 10,650 Km
N 43.37717°
E 5.85640°

INTER 7
PK 08,720 Km
N 43.36859°
E 5.84339°

INTER 4
PK 4,350 Km
N 43.35249°
E 5.83663°

INTER 5
PK 05,200 Km
N 43.35242°
E 5.82648°

INTER 6
PK 06,790 Km
N 43.35831°
E 5.82890°